

# Countywide Transit Services Plan FY13-FY17

## Review of Route Proposals

October 13, 2011

- Five-Year Bus Plan
  - Service adjustments and recommendations
  - Cost and implementation planning
  - Capital development recommendations
- Guiding Principles
  - Match service levels with service demand
  - Align bus routes with future rail corridors
  - Streamline service on corridors
  - Improve cross-town connections

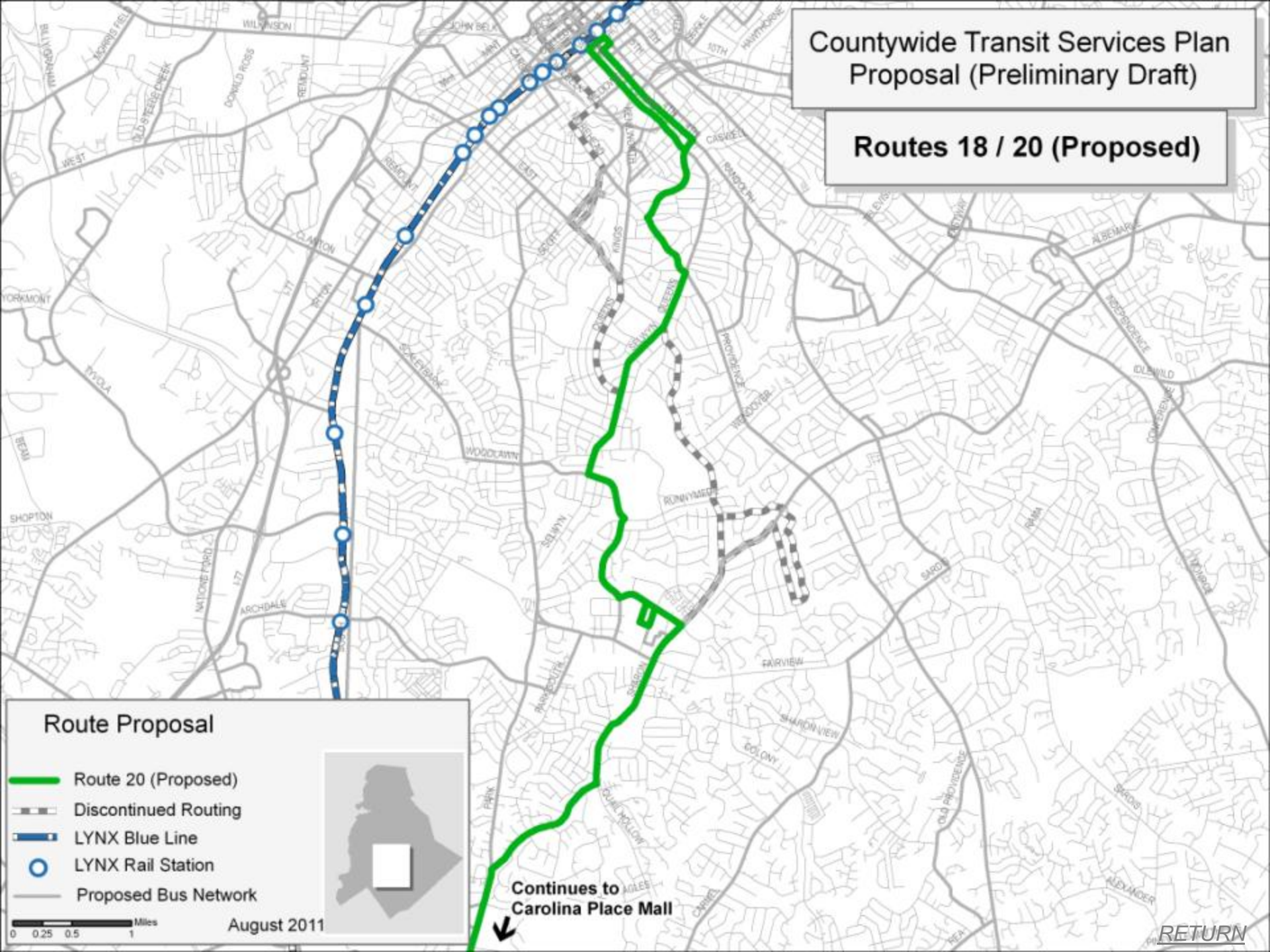
## Completed Tasks

- Technical Committee
- Steering Committee Input
- Public Outreach
  - 42 community/neighborhood meetings
  - 273 surveys completed at meetings
  - 547 surveys completed on CATS' website
- In-depth Route Analysis
  - Route performance, ridership, transfers, etc.






- **South Area Routes:** 18/20, 42/44, Highway 51, Gold Rush / Streetcar
- **Southeast Area Routes:** 17, 221, 64X, and 65X
- **Northeast Area Routes:** Blue Line Extension (3, 4, 11, 13, 22, 23, 29, 39, 54, 80, 110, 125, 211), 39, 222, 232, 40X, and Harrisburg Rd. Express
- **Northwest Area Routes:** 2, 8, 10, 34, 25, 60, and 235
- **North Area Route:** 9, 53X, 97, 98, and 99

# Countywide Transit Services Plan Proposal (Preliminary Draft)

## Routes 18 / 20 (Proposed)



### Route Proposal

-  Route 20 (Proposed)
-  Discontinued Routing
-  LYNX Blue Line
-  LYNX Rail Station
-  Proposed Bus Network

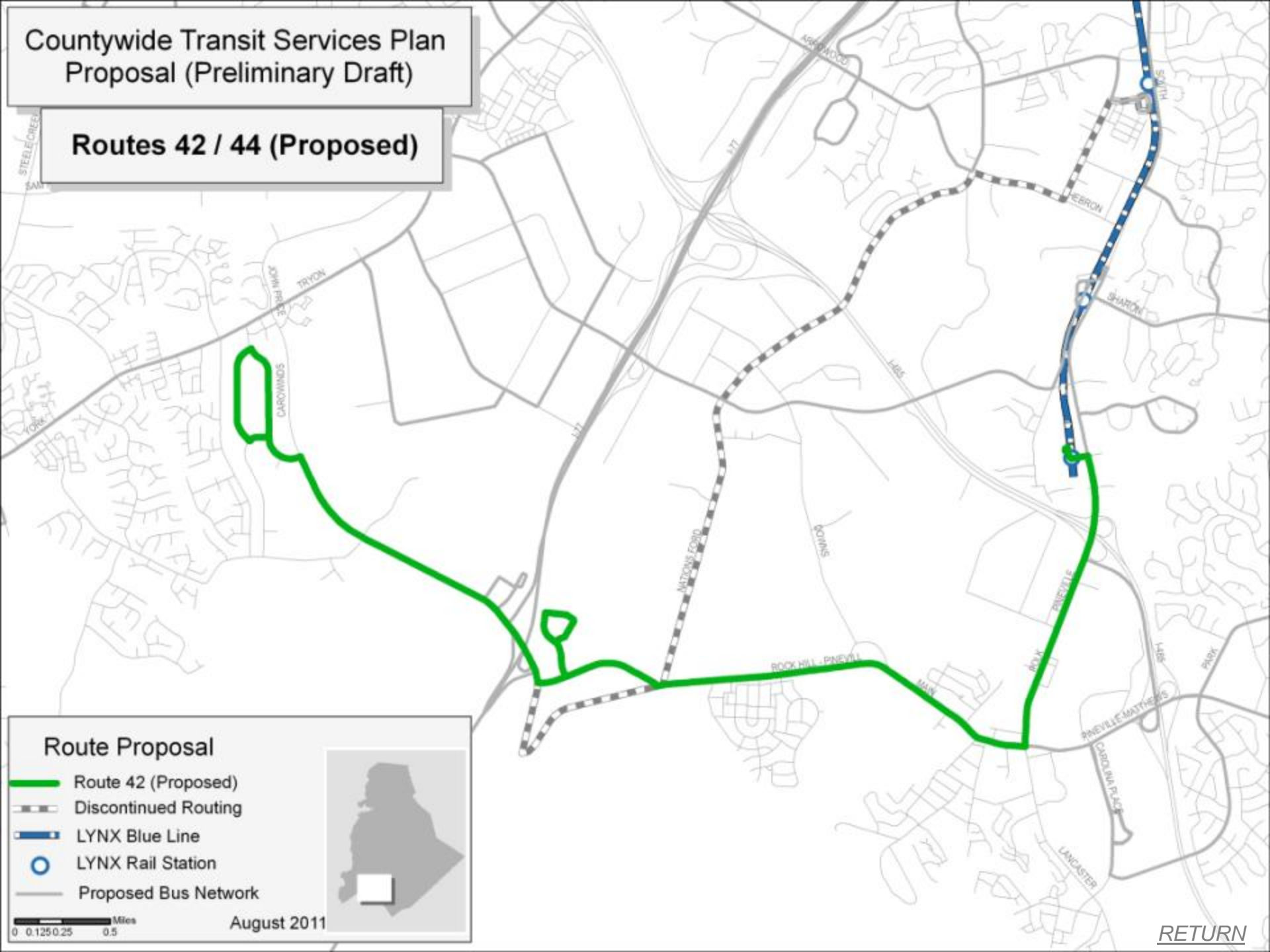


Continues to  
Carolina Place Mall



# Countywide Transit Services Plan Proposal (Preliminary Draft)

## Routes 42 / 44 (Proposed)



### Route Proposal

- Route 42 (Proposed)
- Discontinued Routing
- LYNX Blue Line
- LYNX Rail Station
- Proposed Bus Network



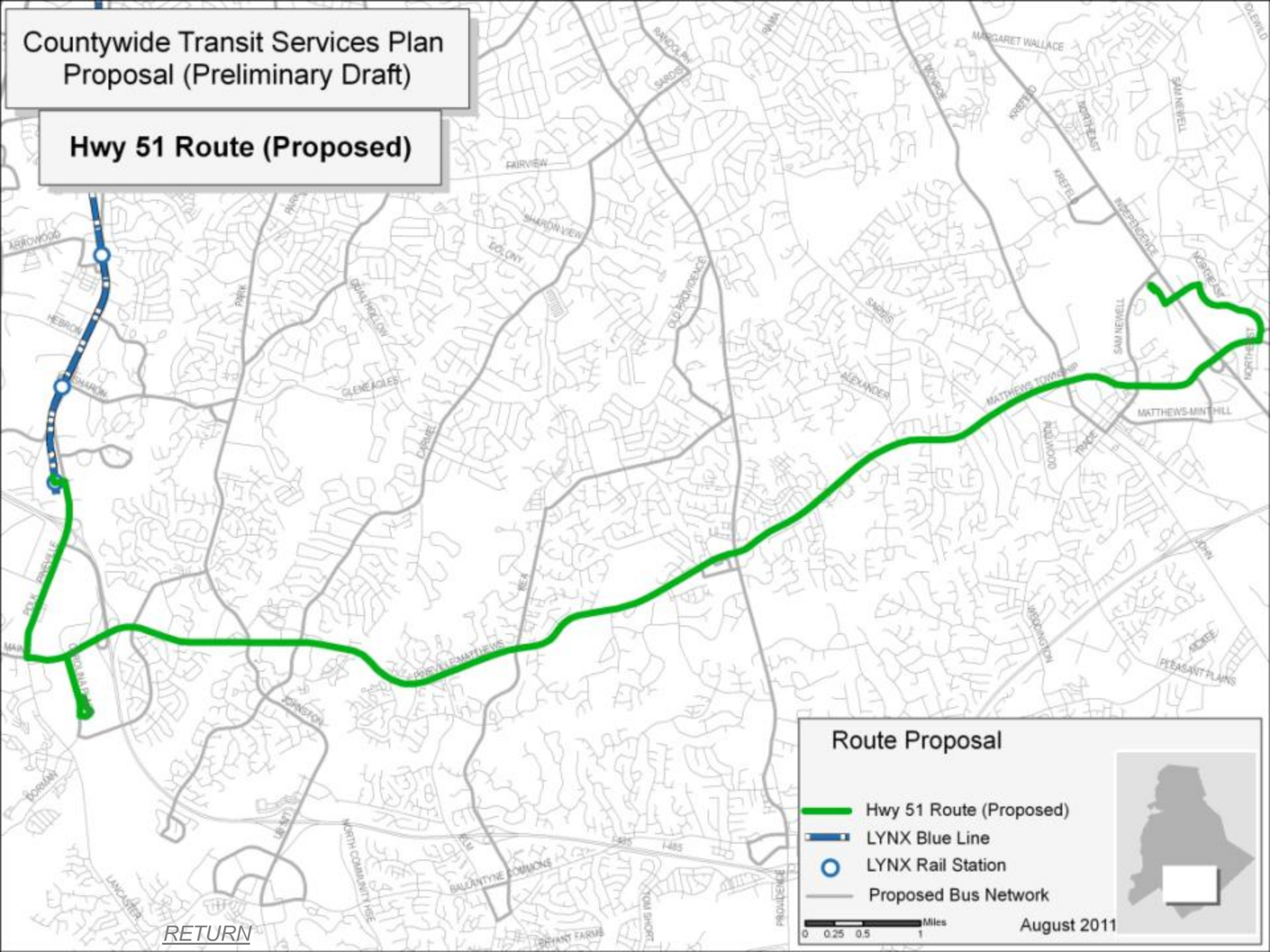
0 0.125 0.25 0.5 Miles

August 2011





*RETURN*

# Countywide Transit Services Plan Proposal (Preliminary Draft)

## Hwy 51 Route (Proposed)



### Route Proposal

-  Hwy 51 Route (Proposed)
-  LYNX Blue Line
-  LYNX Rail Station
-  Proposed Bus Network

0 0.25 0.5 1 Miles

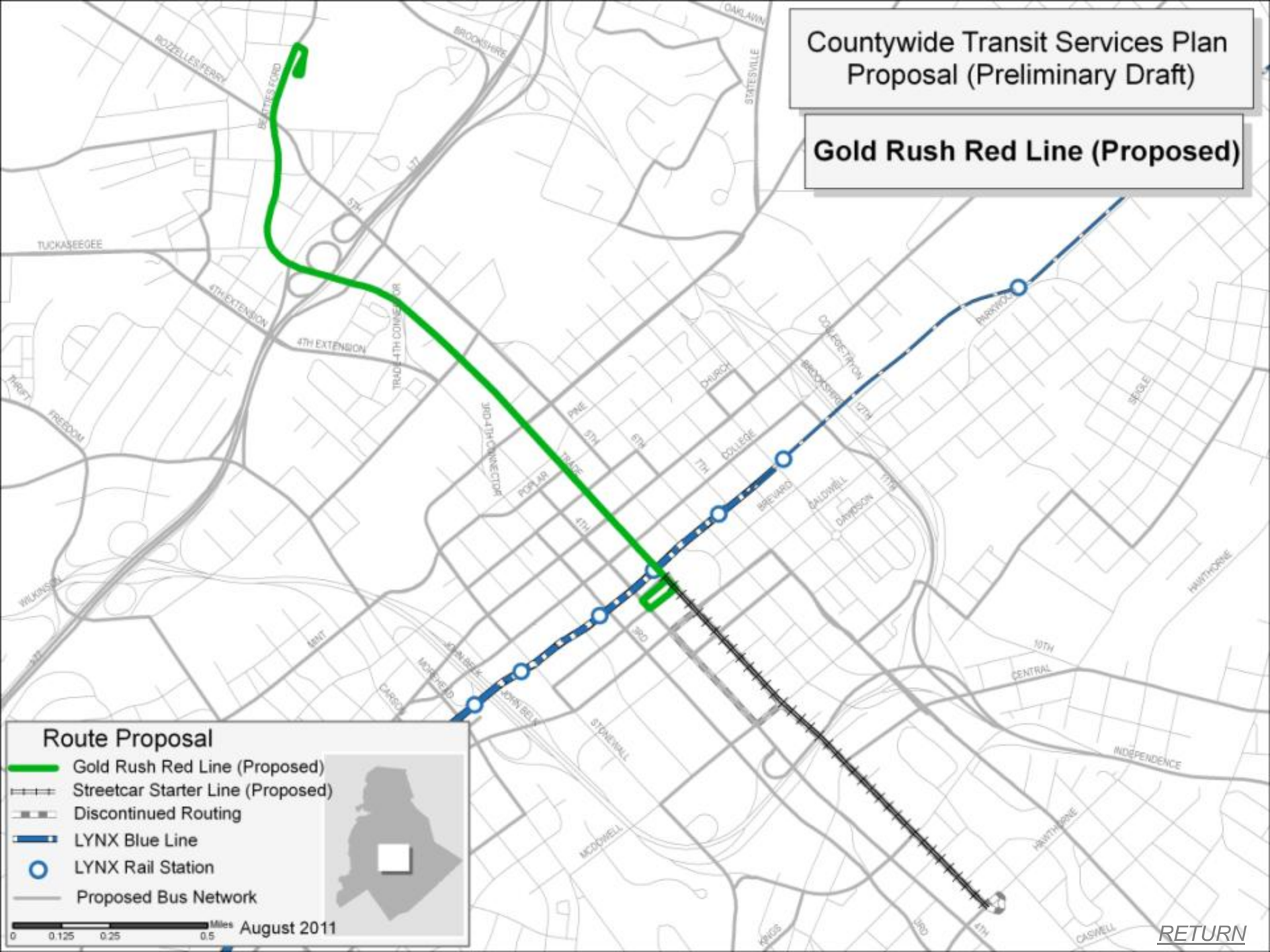
August 2011



RETURN


# Countywide Transit Services Plan Proposal (Preliminary Draft)

## Gold Rush Red Line (Proposed)



### Route Proposal

- Gold Rush Red Line (Proposed)
- Streetcar Starter Line (Proposed)
- Discontinued Routing
- LYNX Blue Line
- LYNX Rail Station
- Proposed Bus Network



0 0.125 0.25 0.5 Miles August 2011




# Countywide Transit Services Plan Proposal (Preliminary Draft)

## Routes 17 / 221 (Proposed)

Wal-Mart

**Route Proposal**

- Route 17 (Proposed)
- Route 17 (Non-Stop)
- Route 221 (Proposed)
- Discontinued Routing
- LYNX Blue Line
- LYNX Rail Station
- Proposed Bus Network



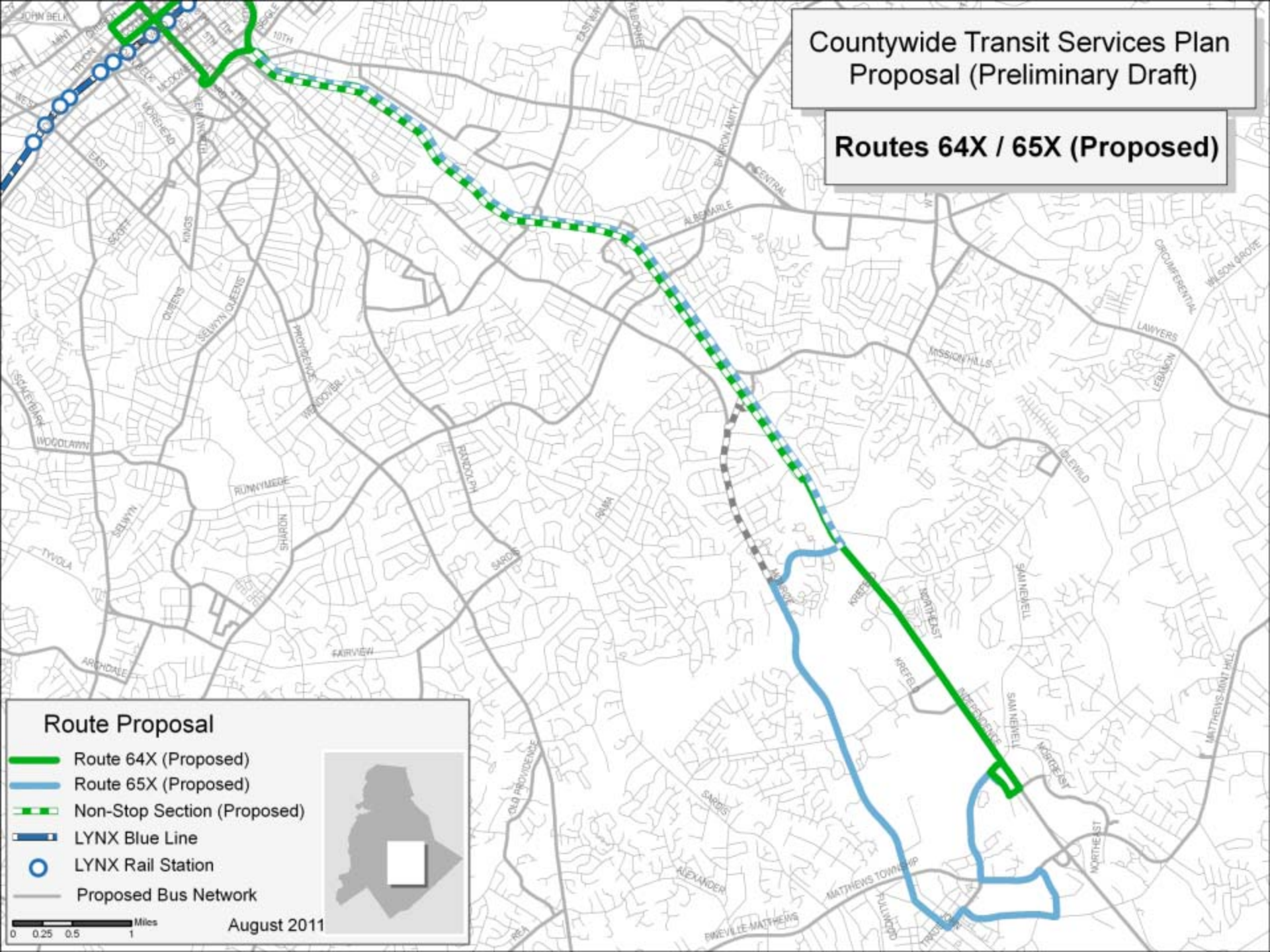
0 0.25 0.5 1 Miles

August 2011

RETURN

# Countywide Transit Services Plan Proposal (Preliminary Draft)

## Routes 64X / 65X (Proposed)



### Route Proposal

- Route 64X (Proposed)
- Route 65X (Proposed)
- Non-Stop Section (Proposed)
- LYNX Blue Line
- LYNX Rail Station
- Proposed Bus Network



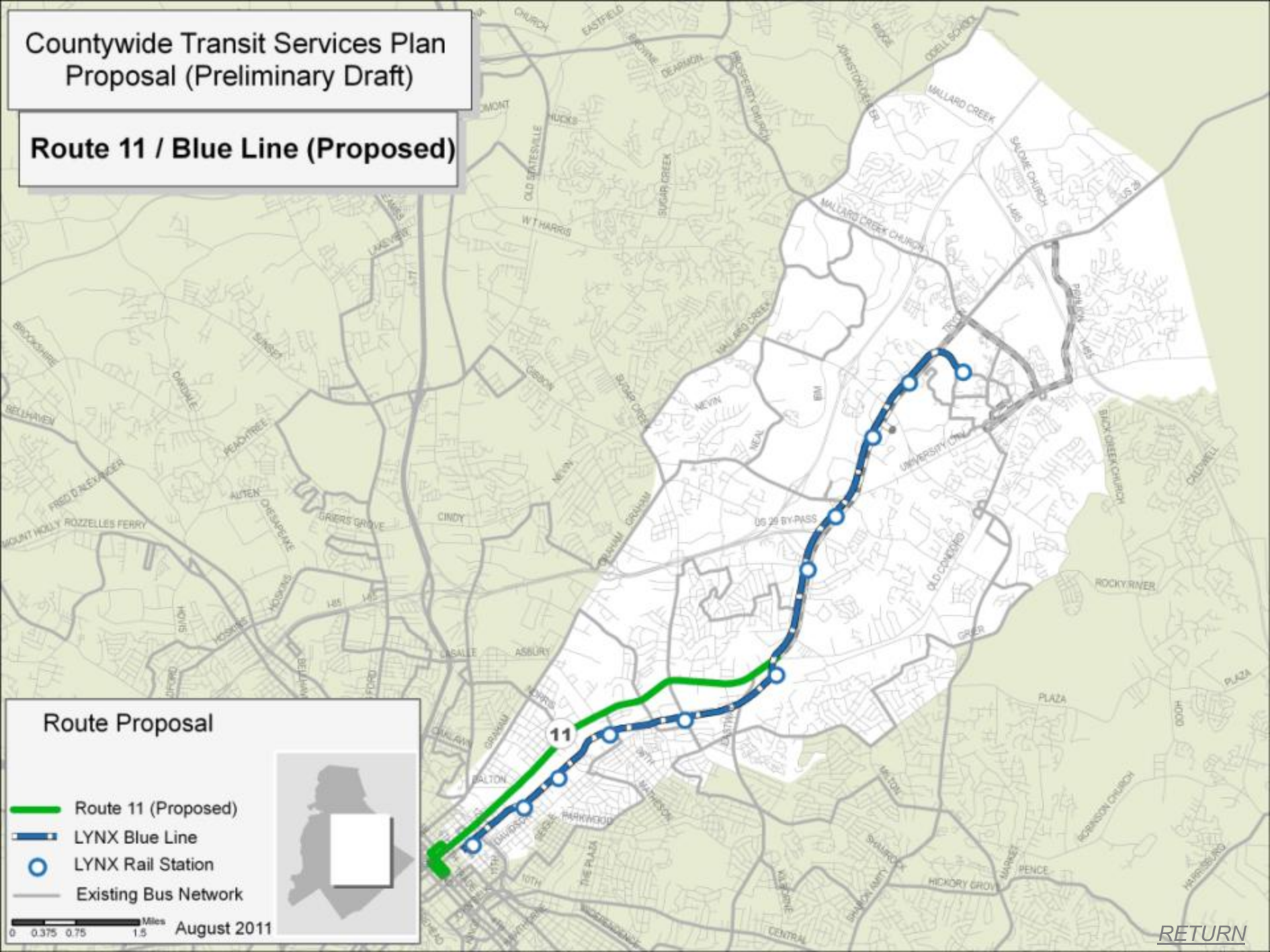
0 0.25 0.5 1 Miles

August 2011



# Countywide Transit Services Plan Proposal (Preliminary Draft)

## Route 11 / Blue Line (Proposed)



### Route Proposal

- Route 11 (Proposed)
- LYNX Blue Line
- LYNX Rail Station
- Existing Bus Network

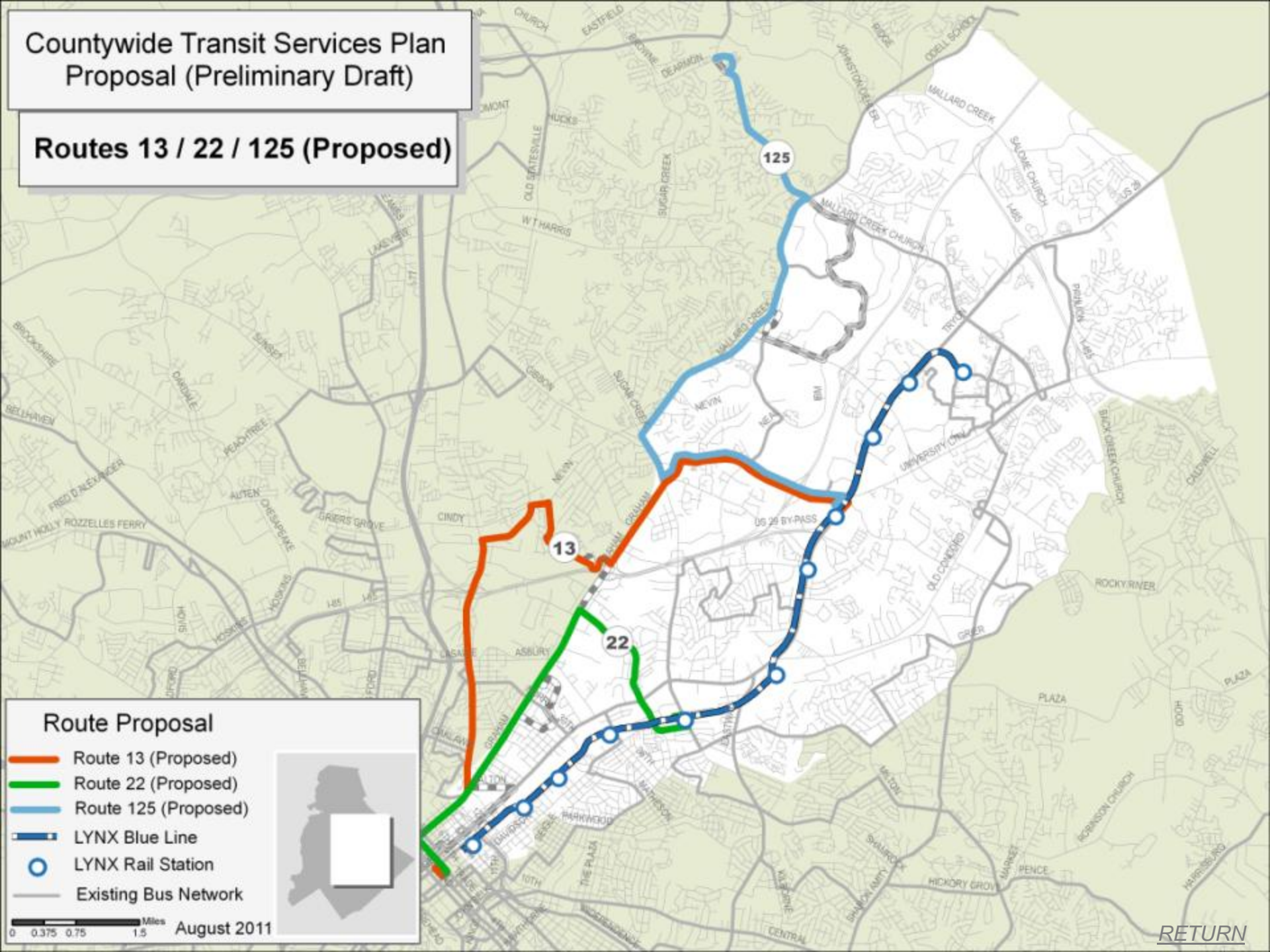


0 0.375 0.75 1.5 Miles August 2011

RETURN

# Countywide Transit Services Plan Proposal (Preliminary Draft)

## Routes 13 / 22 / 125 (Proposed)



### Route Proposal

- Route 13 (Proposed)
- Route 22 (Proposed)
- Route 125 (Proposed)
- LYNX Blue Line
- LYNX Rail Station
- Existing Bus Network

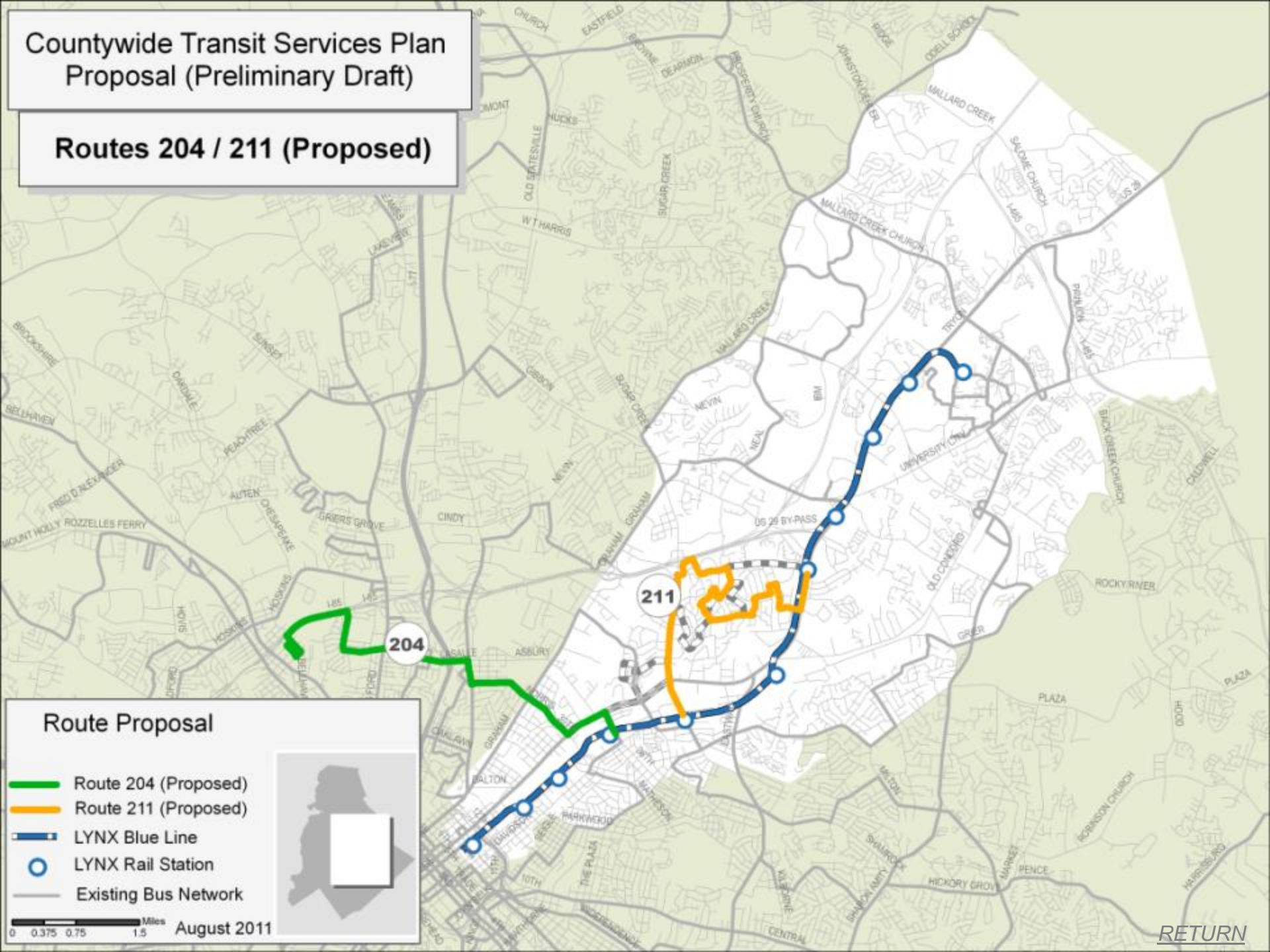


0 0.375 0.75 1.5 Miles August 2011



# Countywide Transit Services Plan Proposal (Preliminary Draft)

## Routes 204 / 211 (Proposed)



### Route Proposal

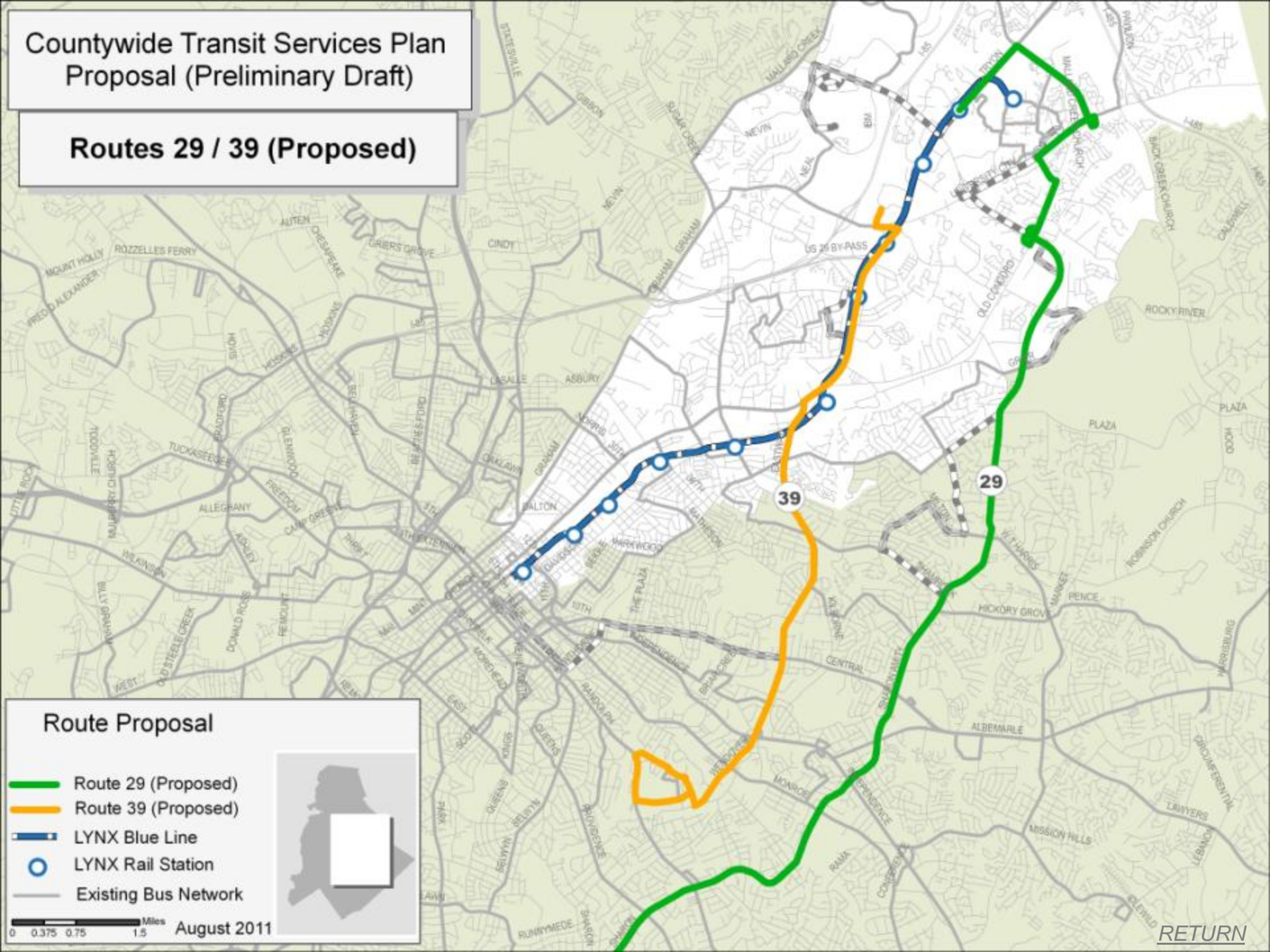
- Route 204 (Proposed)
- Route 211 (Proposed)
- LYNX Blue Line
- LYNX Rail Station
- Existing Bus Network



0 0.375 0.75 1.5 Miles August 2011

# Countywide Transit Services Plan Proposal (Preliminary Draft)

## Routes 29 / 39 (Proposed)



### Route Proposal

- Route 29 (Proposed)
- Route 39 (Proposed)
- LYNX Blue Line
- LYNX Rail Station
- Existing Bus Network



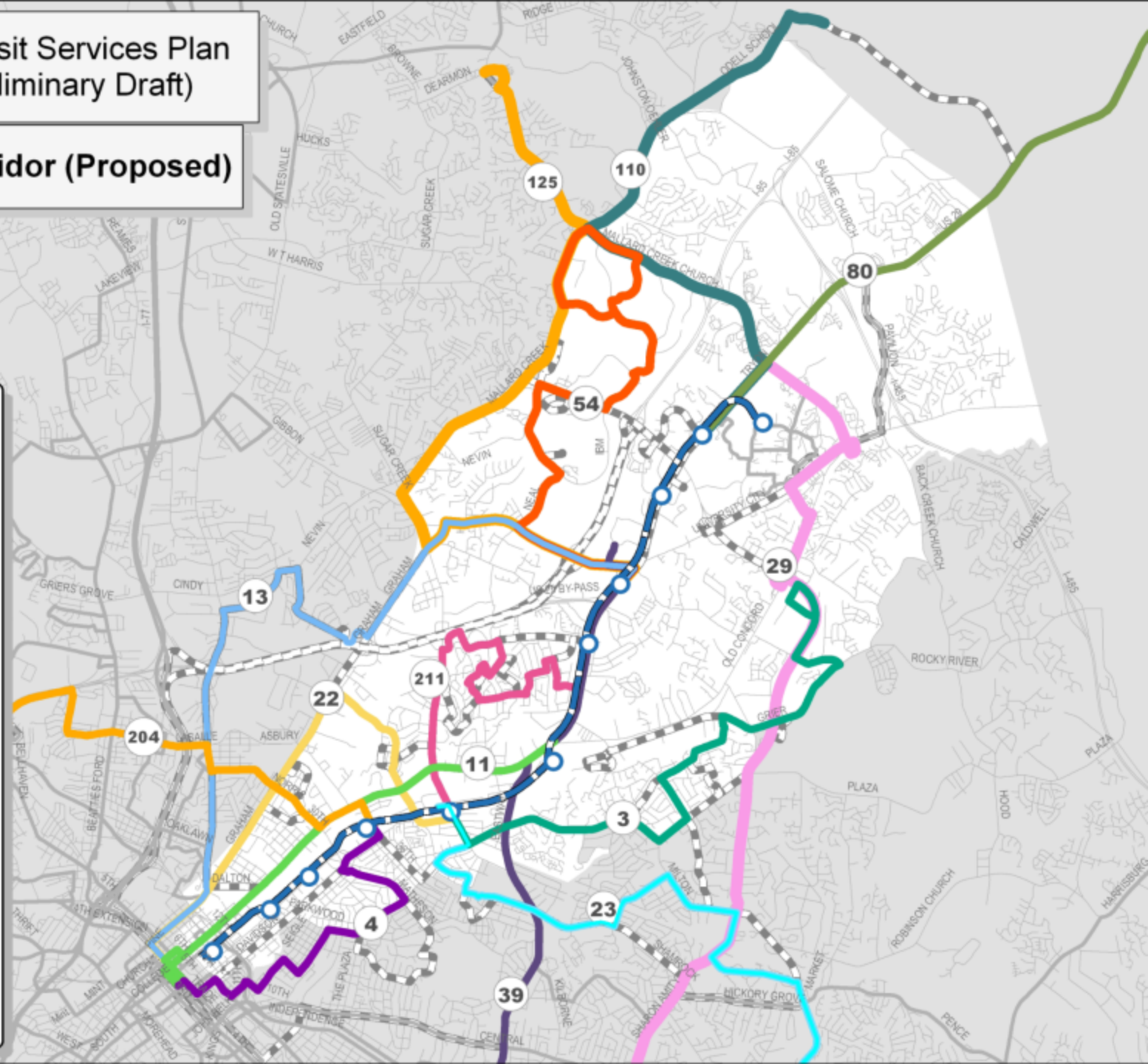
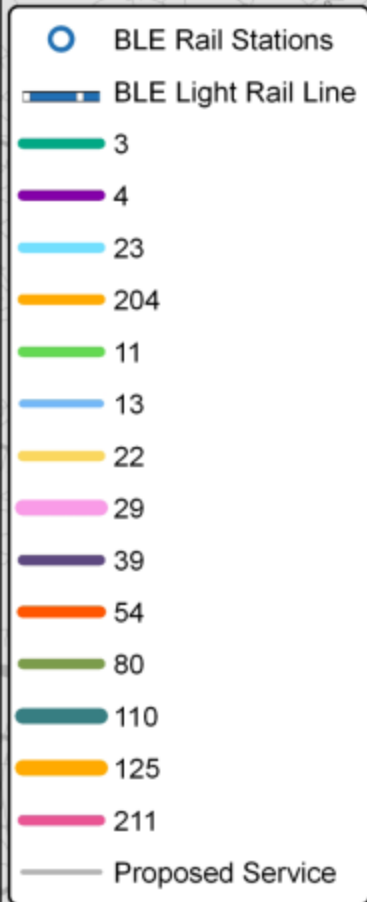
0 0.375 0.75 1.5 Miles August 2011

RETURN



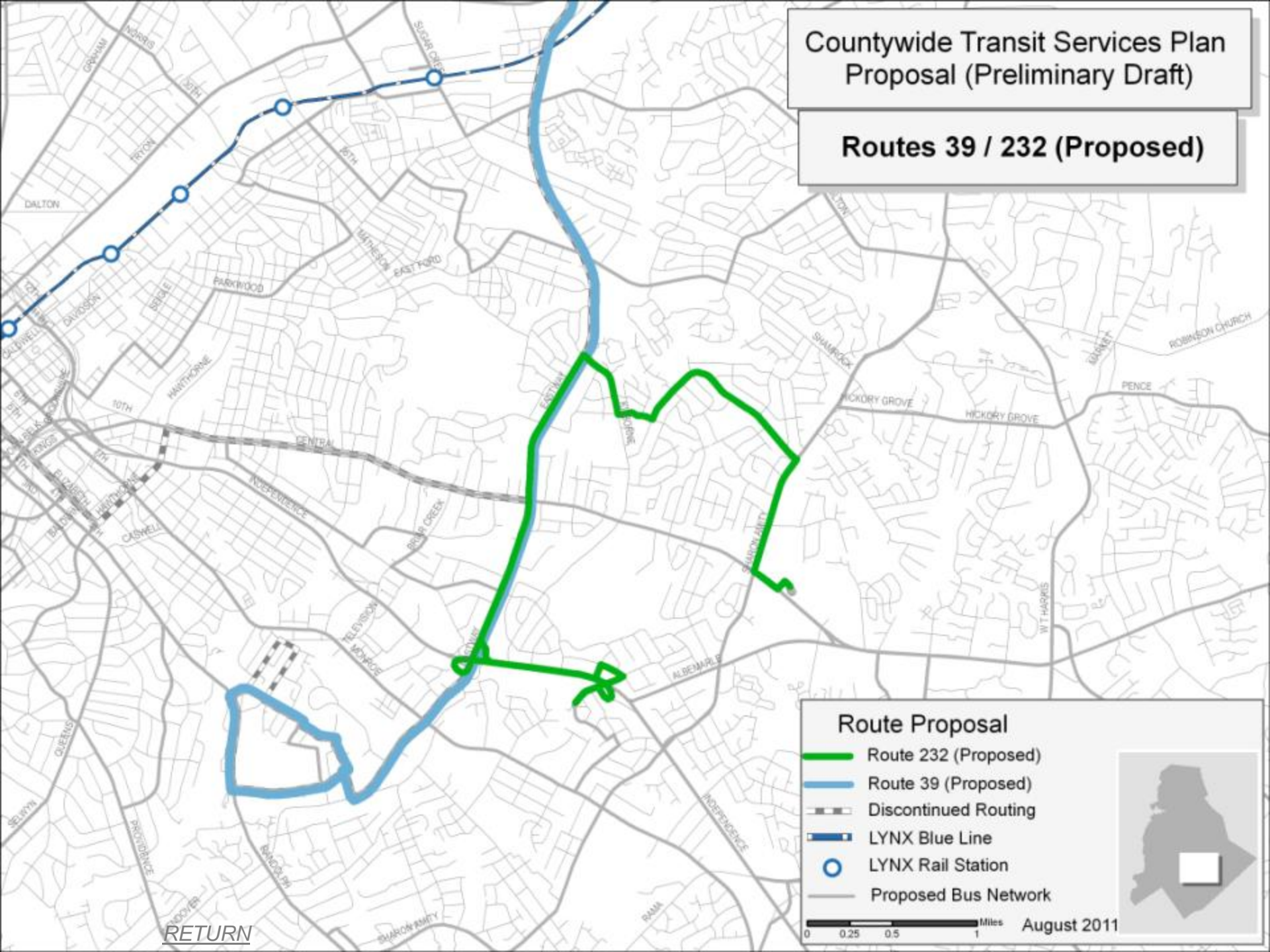
# Countywide Transit Services Plan Proposal (Preliminary Draft)

## Northeast Corridor (Proposed)



# Countywide Transit Services Plan Proposal (Preliminary Draft)


## Routes 39 / 232 (Proposed)



### Route Proposal

- Route 232 (Proposed)
- Route 39 (Proposed)
- Discontinued Routing
- LYNX Blue Line
- LYNX Rail Station
- Proposed Bus Network

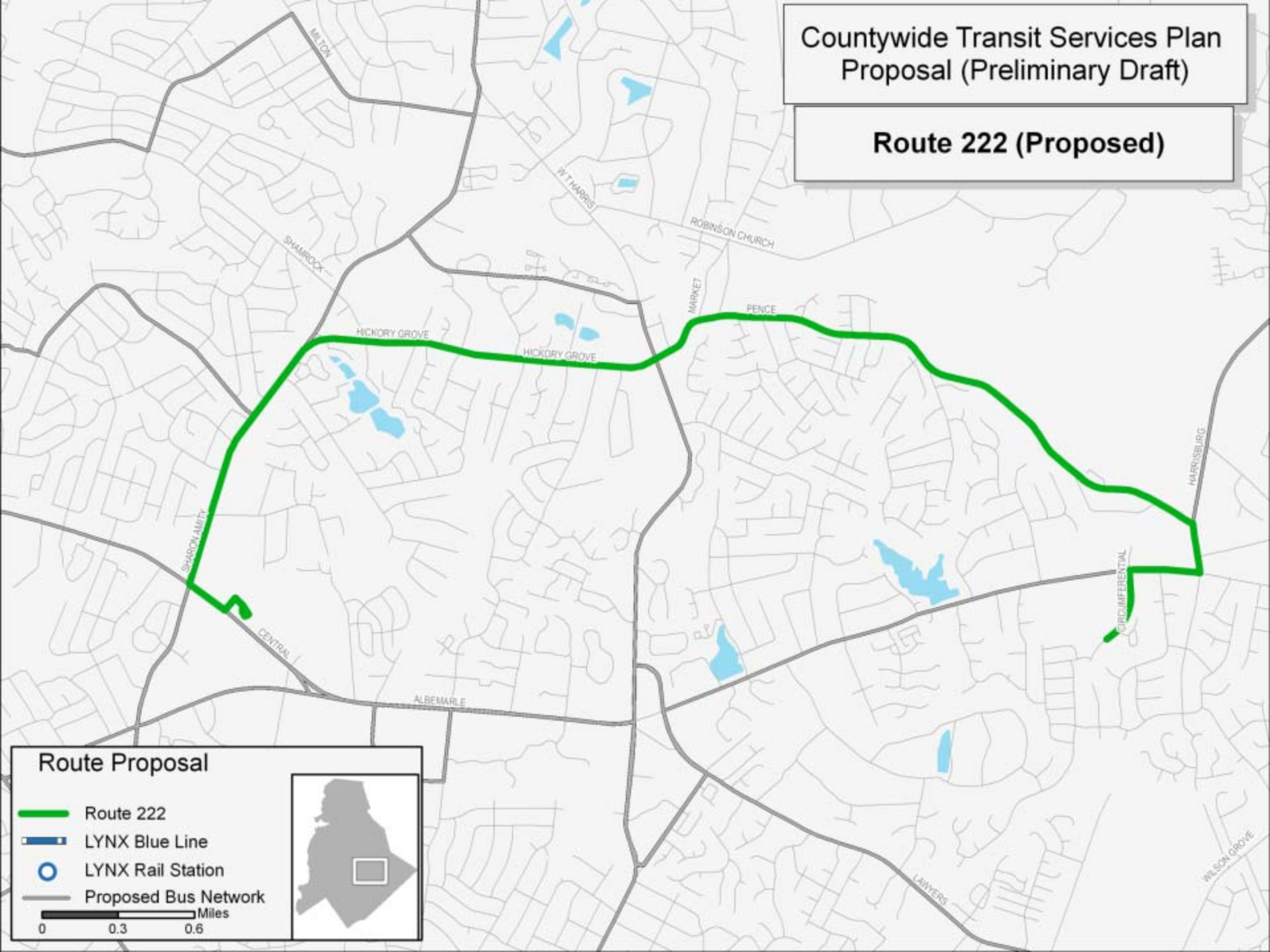
0 0.25 0.5 1 Miles August 2011







RETURN

# Countywide Transit Services Plan Proposal (Preliminary Draft)

## Route 222 (Proposed)



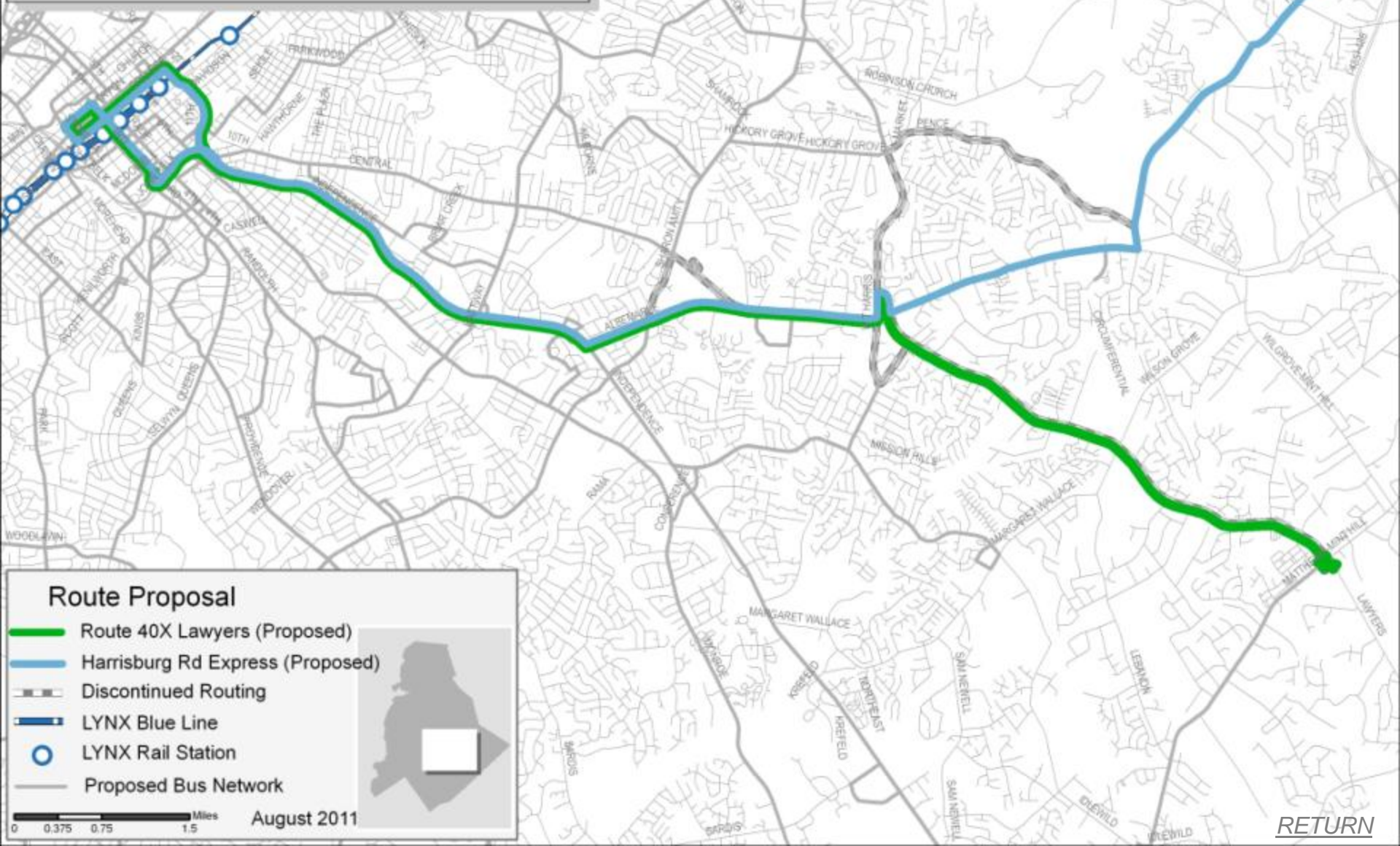
### Route Proposal

-  Route 222
  -  LYNX Blue Line
  -  LYNX Rail Station
  -  Proposed Bus Network
- 0 0.3 0.6 Miles









# Countywide Transit Services Plan Proposal (Preliminary Draft)

## Route 40X / Harrisburg Rd (Proposed)



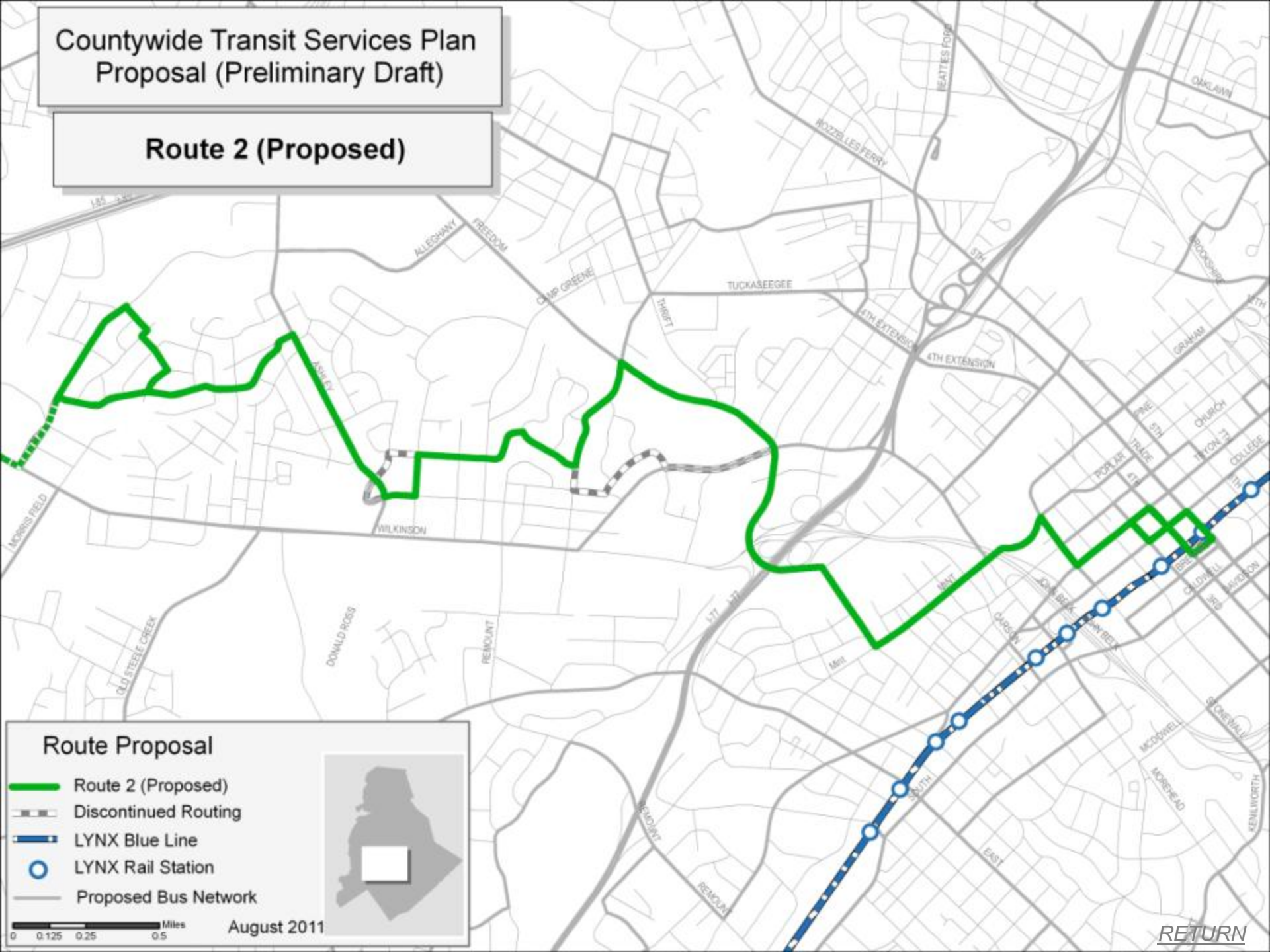
### Route Proposal

-  Route 40X Lawyers (Proposed)
-  Harrisburg Rd Express (Proposed)
-  Discontinued Routing
-  LYNX Blue Line
-  LYNX Rail Station
-  Proposed Bus Network



# Countywide Transit Services Plan Proposal (Preliminary Draft)

## Route 2 (Proposed)



### Route Proposal

- Route 2 (Proposed)
- Discontinued Routing
- LYNX Blue Line
- LYNX Rail Station
- Proposed Bus Network

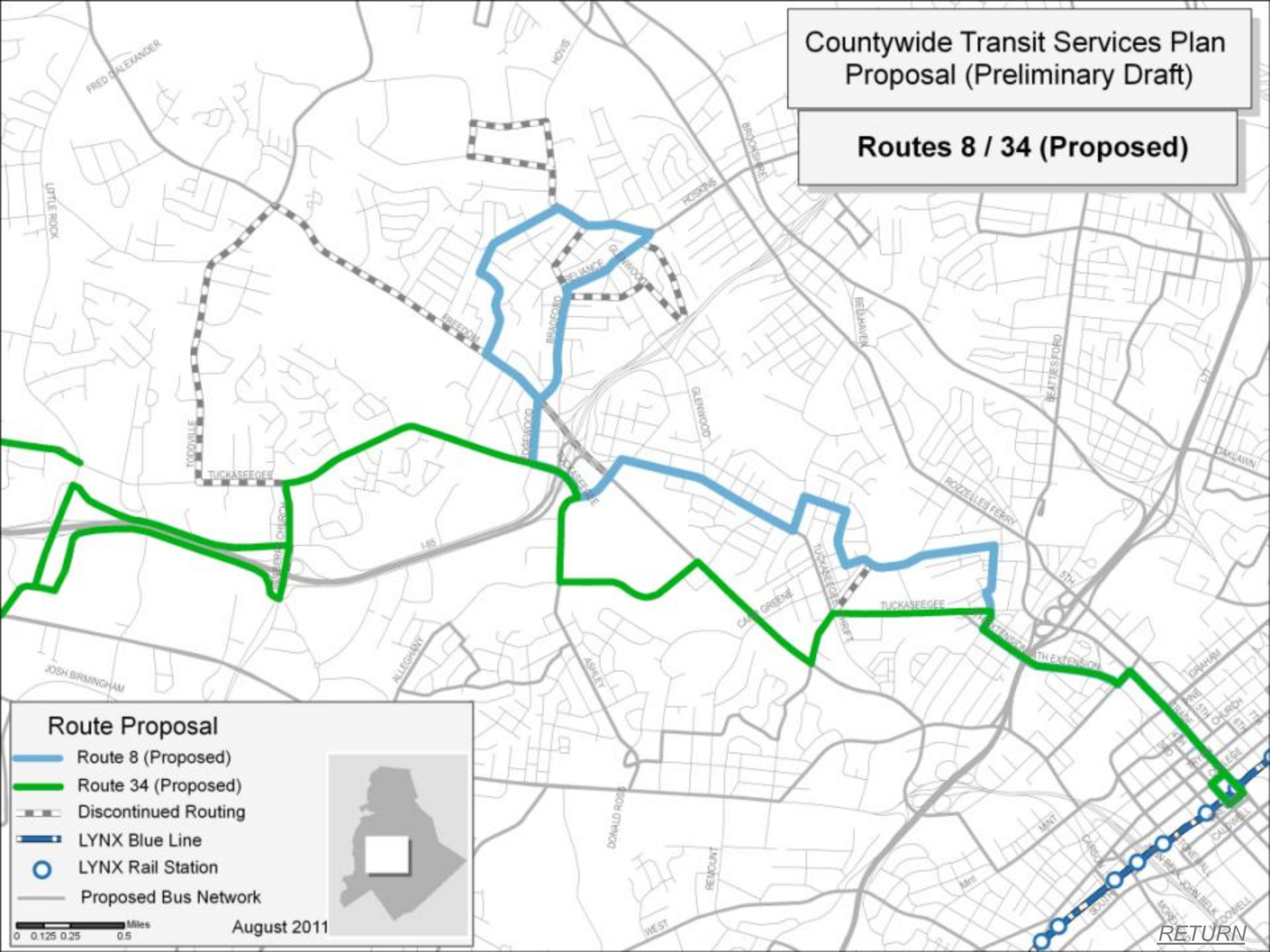


August 2011

RETURN

# Countywide Transit Services Plan Proposal (Preliminary Draft)

## Routes 8 / 34 (Proposed)



### Route Proposal

- Route 8 (Proposed)
- Route 34 (Proposed)
- Discontinued Routing
- LYNX Blue Line
- LYNX Rail Station
- Proposed Bus Network



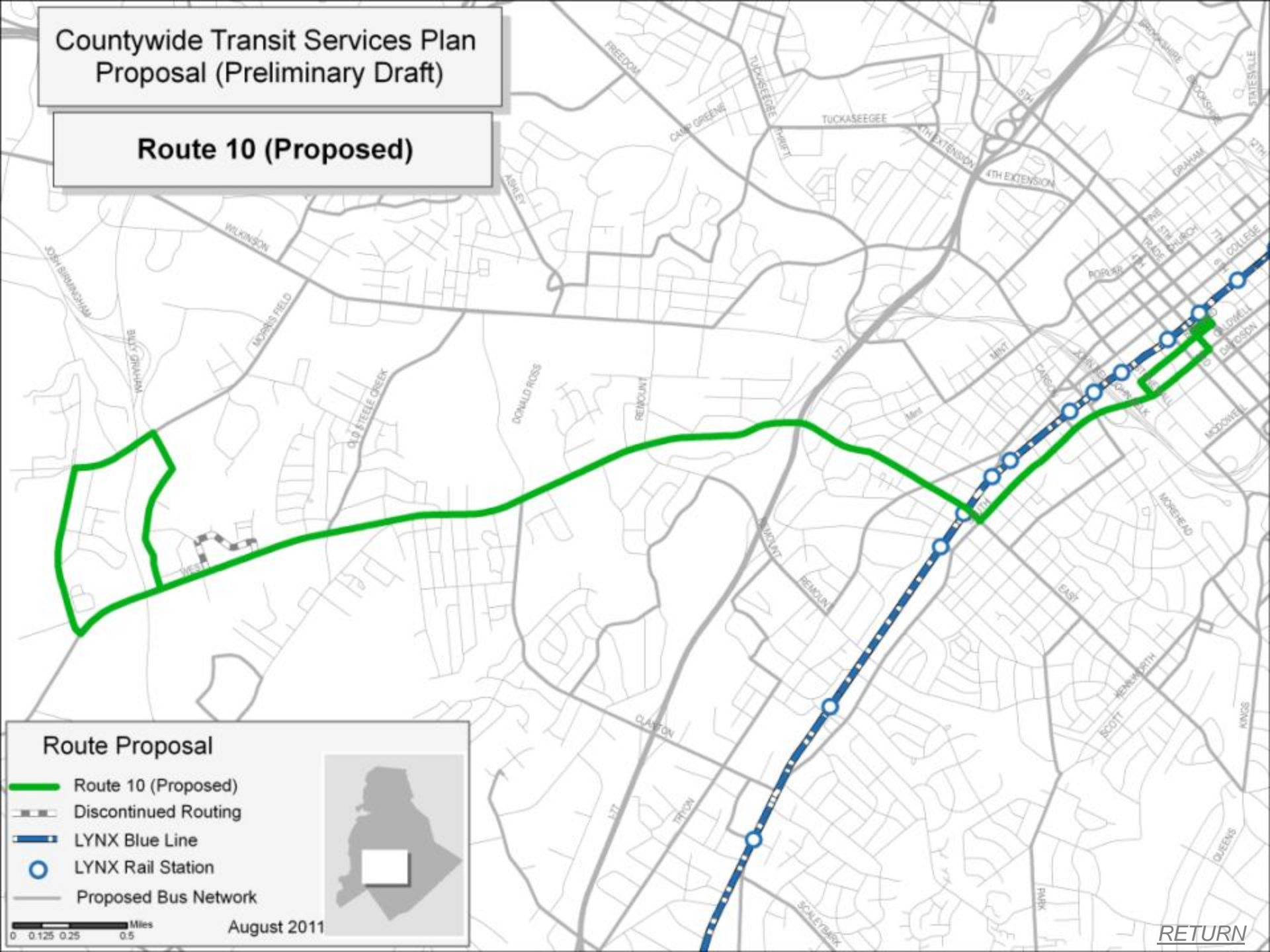
0 0.125 0.25 0.5 Miles

August 2011

RETURN

# Countywide Transit Services Plan Proposal (Preliminary Draft)

## Route 10 (Proposed)



### Route Proposal

- Route 10 (Proposed)
- Discontinued Routing
- LYNX Blue Line
- LYNX Rail Station
- Proposed Bus Network



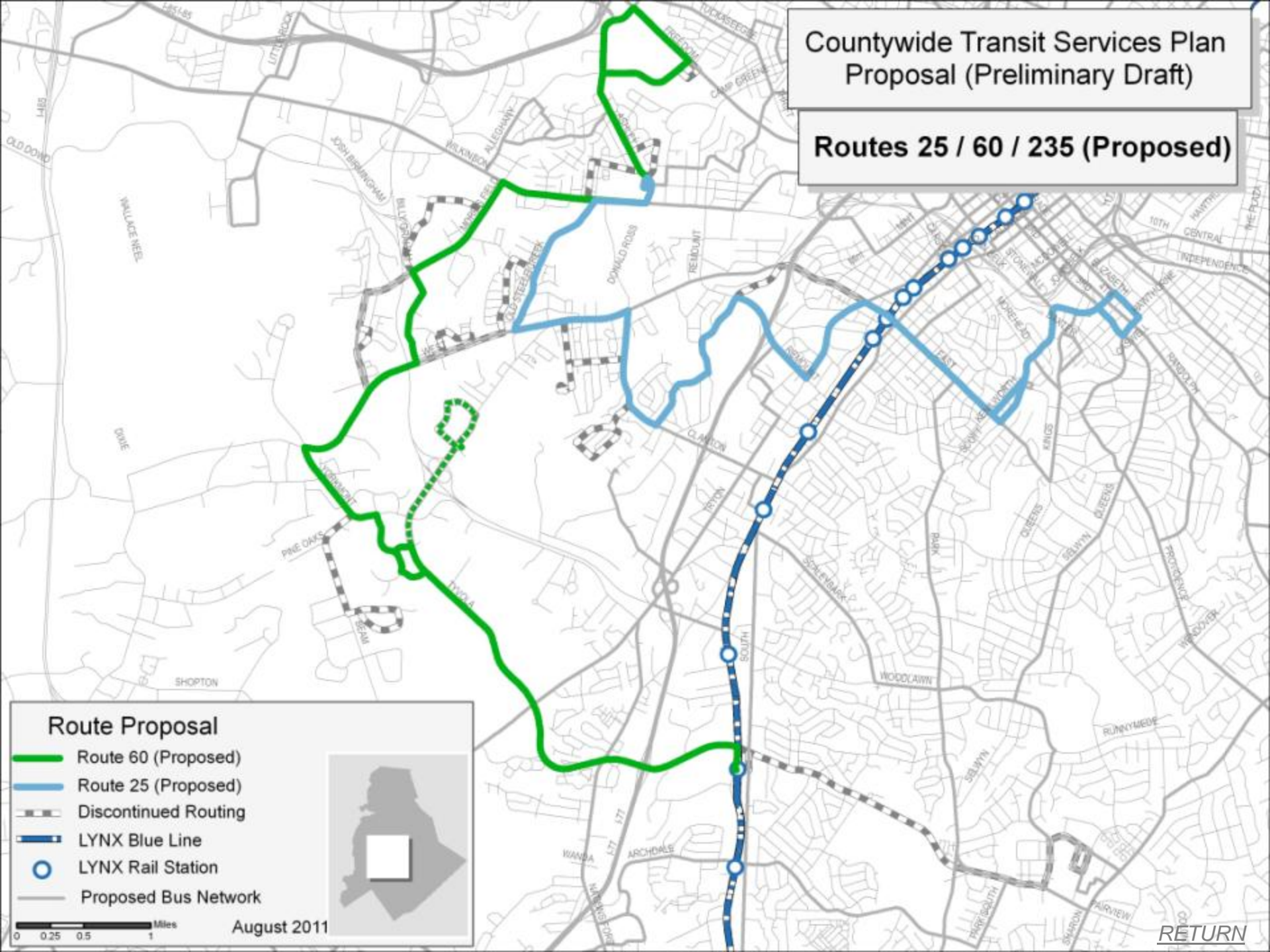
0 0.125 0.25 0.5 Miles

August 2011

RETURN

# Countywide Transit Services Plan Proposal (Preliminary Draft)

## Routes 25 / 60 / 235 (Proposed)



- Route 60 (Proposed)
- Route 25 (Proposed)
- Discontinued Routing
- LYNX Blue Line
- LYNX Rail Station
- Proposed Bus Network



0 0.25 0.5 1 Miles

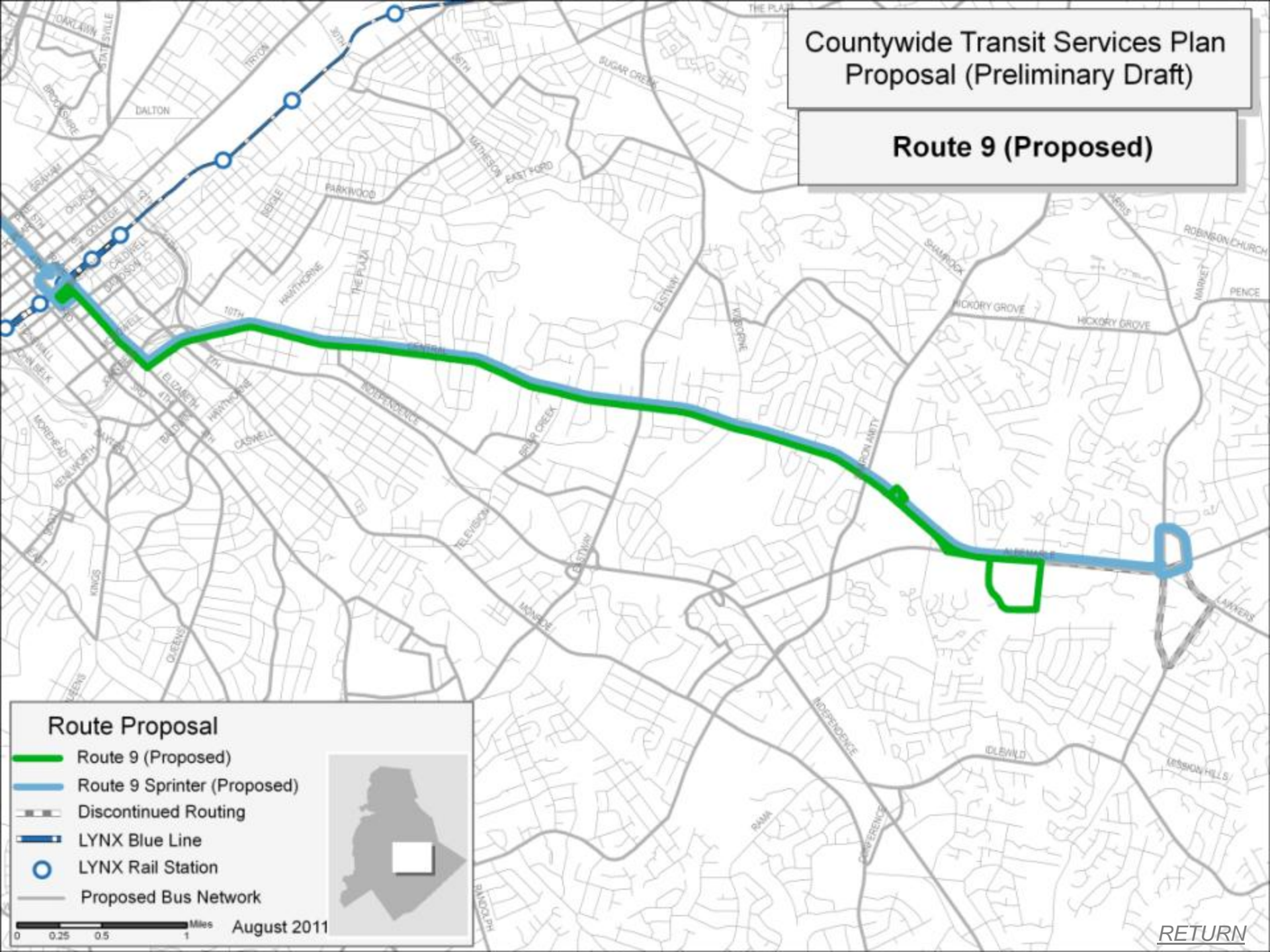
August 2011

RETURN



# Countywide Transit Services Plan Proposal (Preliminary Draft)

## Route 9 (Proposed)

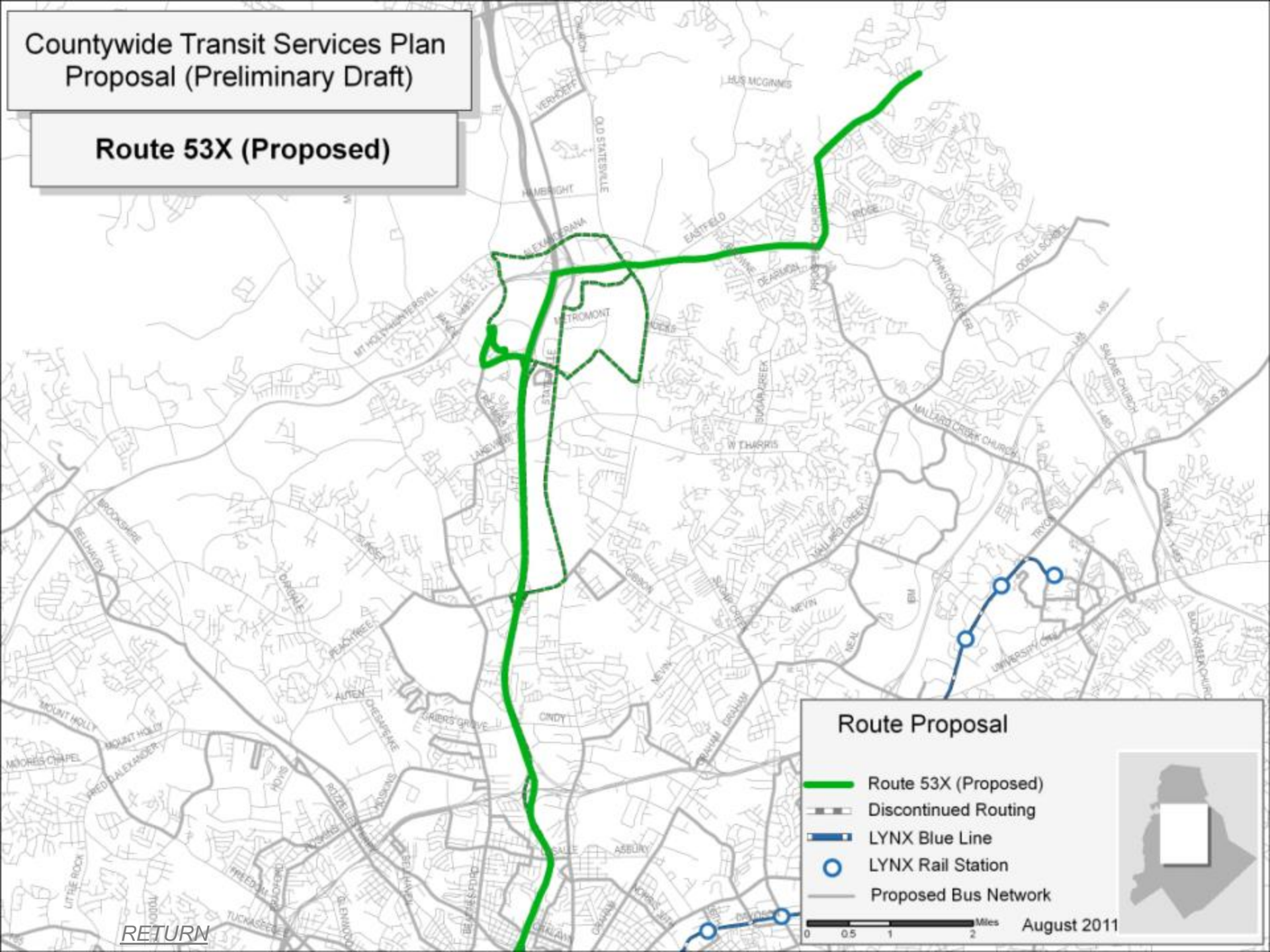


- Route Proposal**
- Route 9 (Proposed)
- Route 9 Sprinter (Proposed)
- Discontinued Routing
- LYNX Blue Line
- LYNX Rail Station
- Proposed Bus Network

0 0.25 0.5 1 Miles August 2011

# Countywide Transit Services Plan Proposal (Preliminary Draft)

## Route 53X (Proposed)



### Route Proposal

- Route 53X (Proposed)
- Discontinued Routing
- LYNX Blue Line
- LYNX Rail Station
- Proposed Bus Network

0 0.5 1 2 Miles

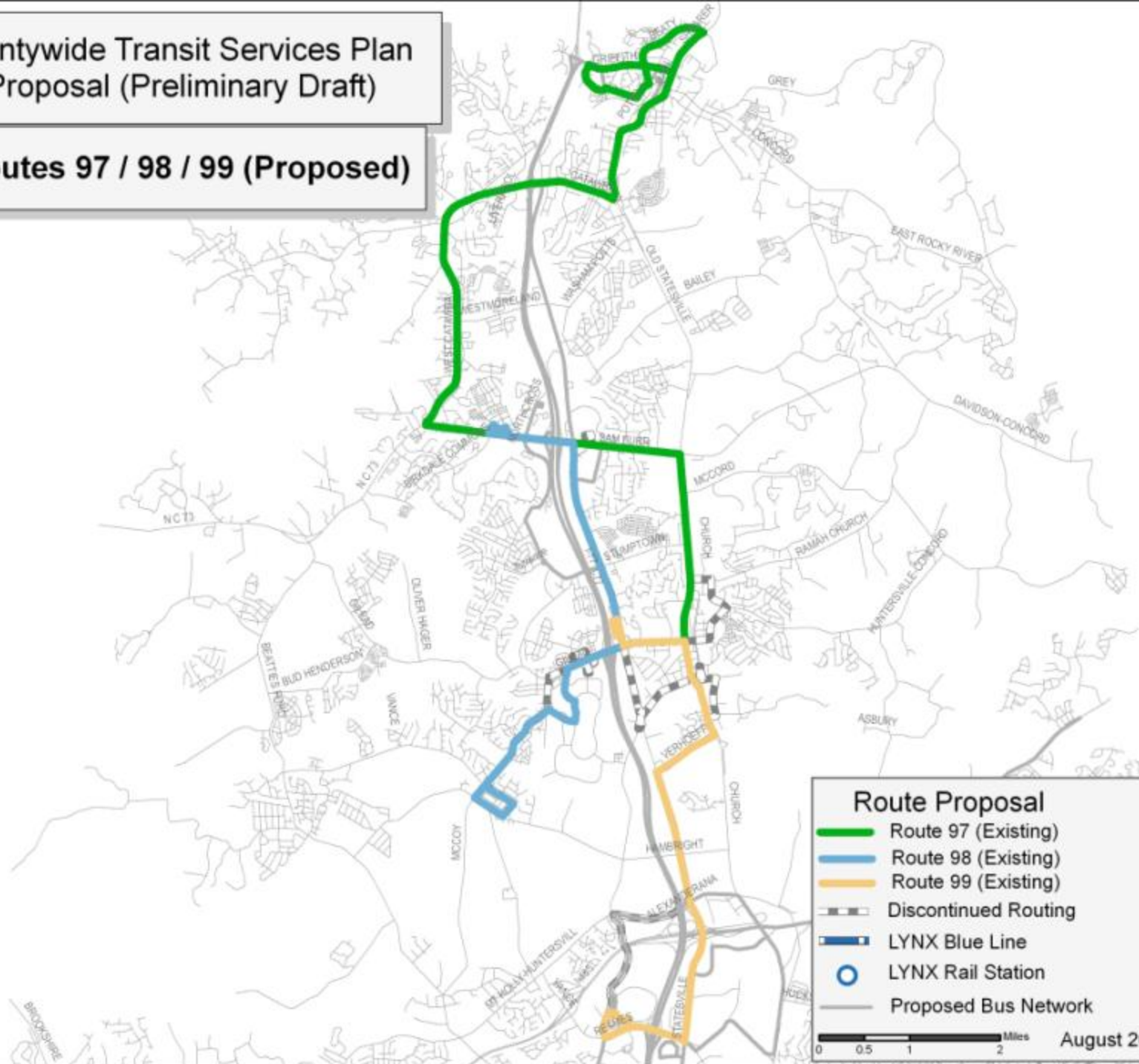
August 2011



RETURN

# Countywide Transit Services Plan Proposal (Preliminary Draft)

## Routes 97 / 98 / 99 (Proposed)



### Route Proposal

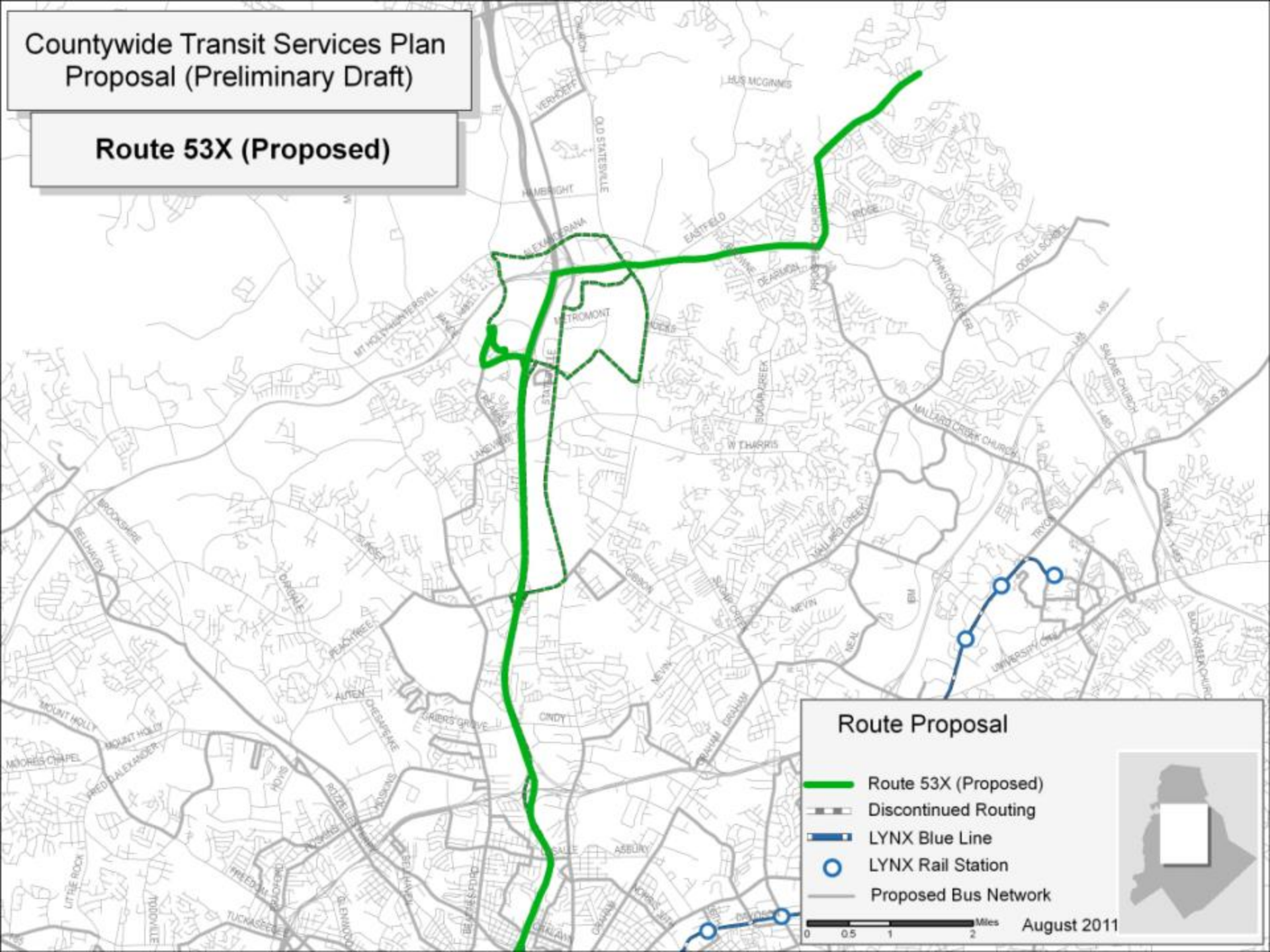
- Route 97 (Existing)
- Route 98 (Existing)
- Route 99 (Existing)
- Discontinued Routing
- LYNX Blue Line
- LYNX Rail Station
- Proposed Bus Network

0 0.5 1 2 Miles August 2011



# Countywide Transit Services Plan Proposal (Preliminary Draft)

## Route 53X (Proposed)



### Route Proposal

- Route 53X (Proposed)
- Discontinued Routing
- LYNX Blue Line
- LYNX Rail Station
- Proposed Bus Network

0 0.5 1 2 Miles

August 2011



- Email: [Telltransit@charlottenc.gov](mailto:Telltransit@charlottenc.gov)
- CATS' website: [www.ridetransit.org](http://www.ridetransit.org)
  - “Notify Me” electronic subscription
- Customer Service:  
704-336-RIDE (7433)
- STS: 704-336-2637
- City's website: [www.charmeck.org](http://www.charmeck.org)
- 311- City/County customer service

