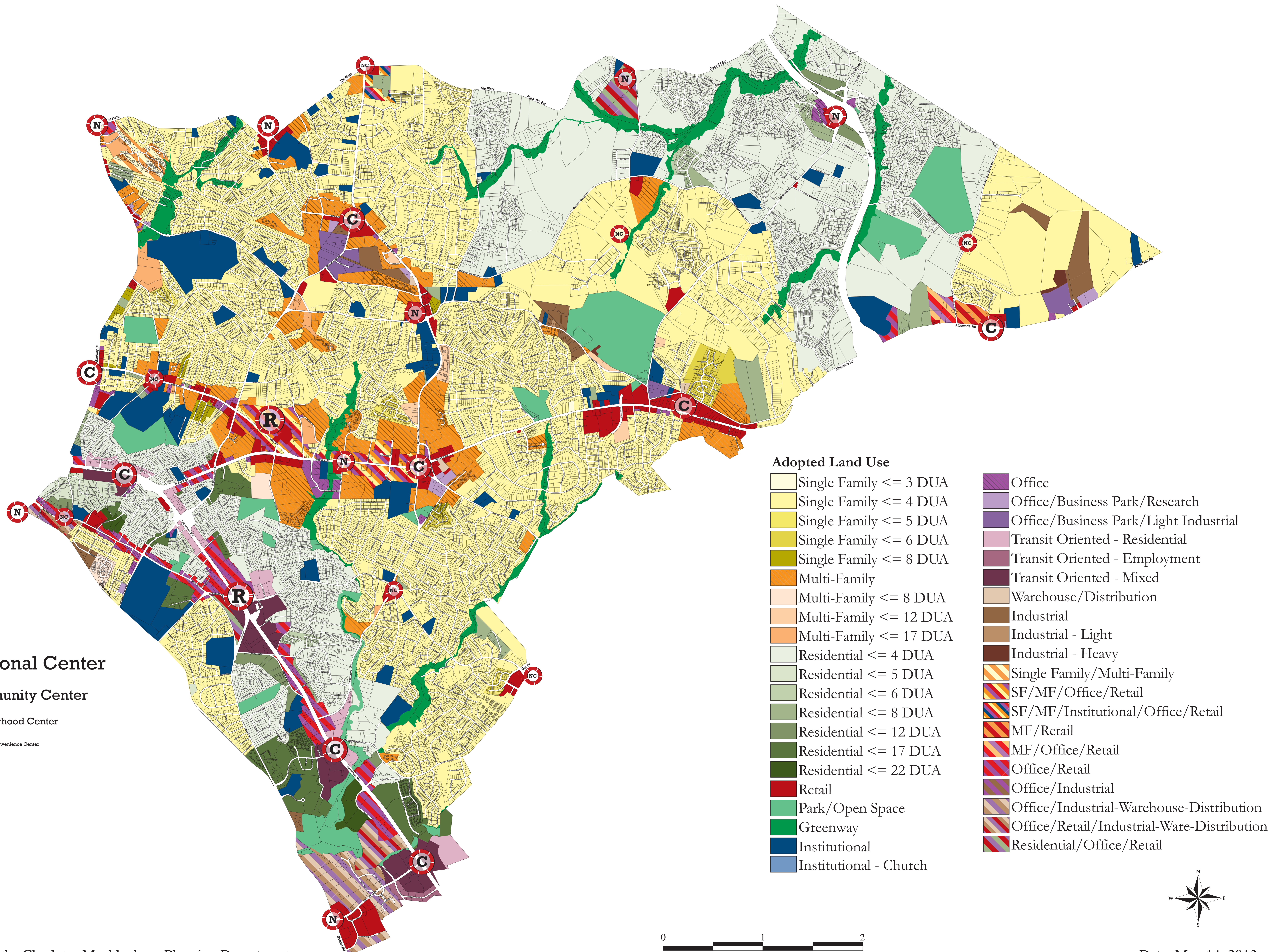











































East District Adopted Future Land Use



-  Regional Center
-  Community Center
-  Neighborhood Center
-  Neighborhood Convenience Center

Adopted Land Use

-  Single Family <= 3 DUA
-  Single Family <= 4 DUA
-  Single Family <= 5 DUA
-  Single Family <= 6 DUA
-  Single Family <= 8 DUA
-  Multi-Family
-  Multi-Family <= 8 DUA
-  Multi-Family <= 12 DUA
-  Multi-Family <= 17 DUA
-  Residential <= 4 DUA
-  Residential <= 5 DUA
-  Residential <= 6 DUA
-  Residential <= 8 DUA
-  Residential <= 12 DUA
-  Residential <= 17 DUA
-  Residential <= 22 DUA
-  Retail
-  Park/Open Space
-  Greenway
-  Institutional
-  Institutional - Church
-  Office
-  Office/Business Park/Research
-  Office/Business Park/Light Industrial
-  Transit Oriented - Residential
-  Transit Oriented - Employment
-  Transit Oriented - Mixed
-  Warehouse/Distribution
-  Industrial
-  Industrial - Light
-  Industrial - Heavy
-  Single Family/Multi-Family
-  SF/MF/Office/Retail
-  SF/MF/Institutional/Office/Retail
-  MF/Retail
-  MF/Office/Retail
-  Office/Retail
-  Office/Industrial
-  Office/Industrial-Warehouse-Distribution
-  Office/Retail/Industrial-Ware-Distribution
-  Residential/Office/Retail

